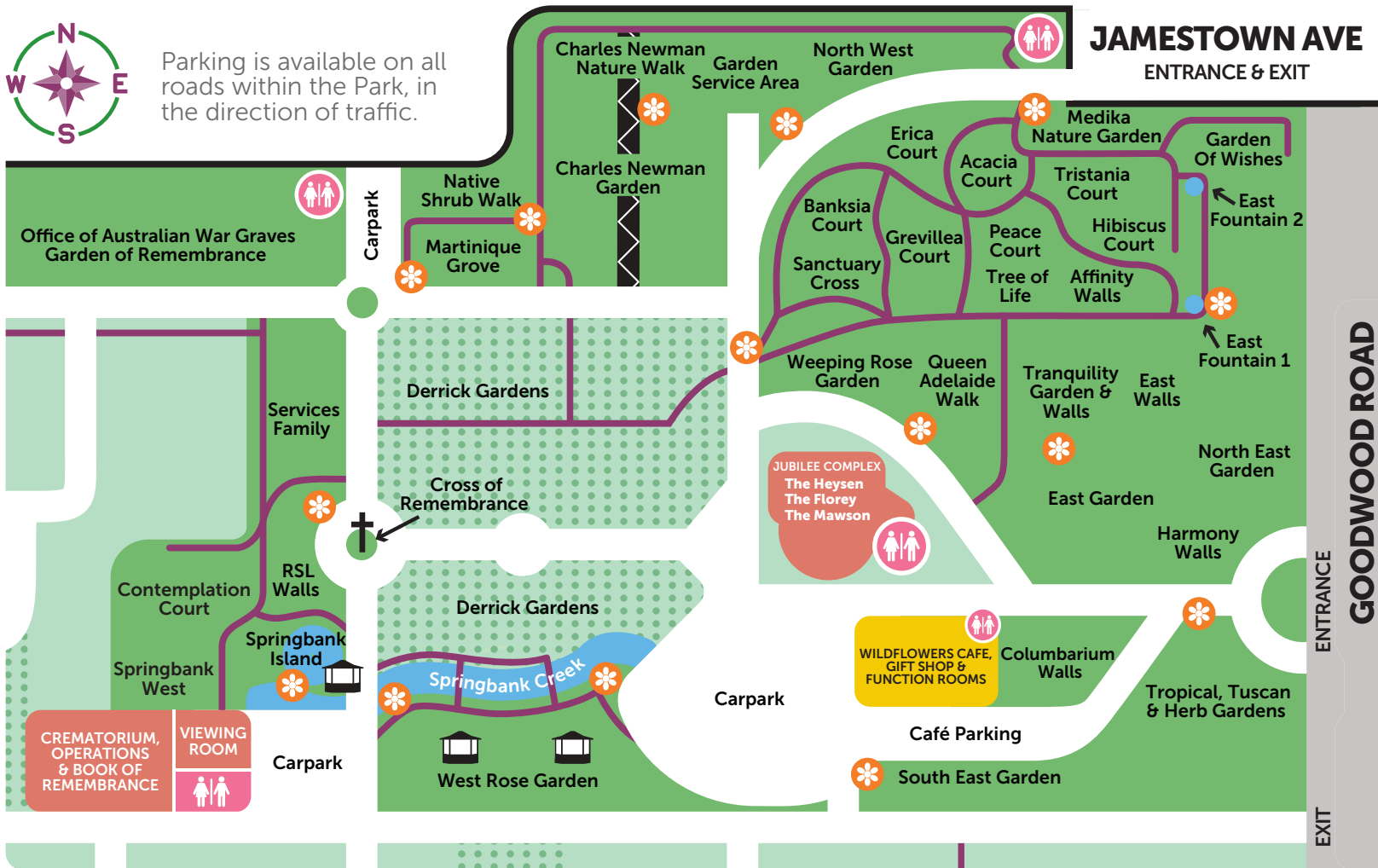








Parking is available on all roads within the Park, in the direction of traffic.



**JAMESTOWN AVE**  
ENTRANCE & EXIT

**Need help finding a memorial Position?**

1. Scan the QR code to go to our memorial search page. 
  2. Once on the memorial search page, type the name of the deceased and click **Search Now** 
  3. Scroll to the results and click **View Map** under their name – you will be redirected to a map.
  4. Click  **Get Directions** – you will be redirected to Google Maps.
  5. Click  **Directions** – Google will use your location services\* to locate the best route to the position.
- \*Ensure your mobile phone has location services switched on.

Name .....

Section .....

Path/Location .....

Site .....

Expiry Date.....

Extension Cost.....

Interment Right .....

Name .....

Section .....

Path/Location .....

Site .....

Expiry Date.....

Extension Cost.....

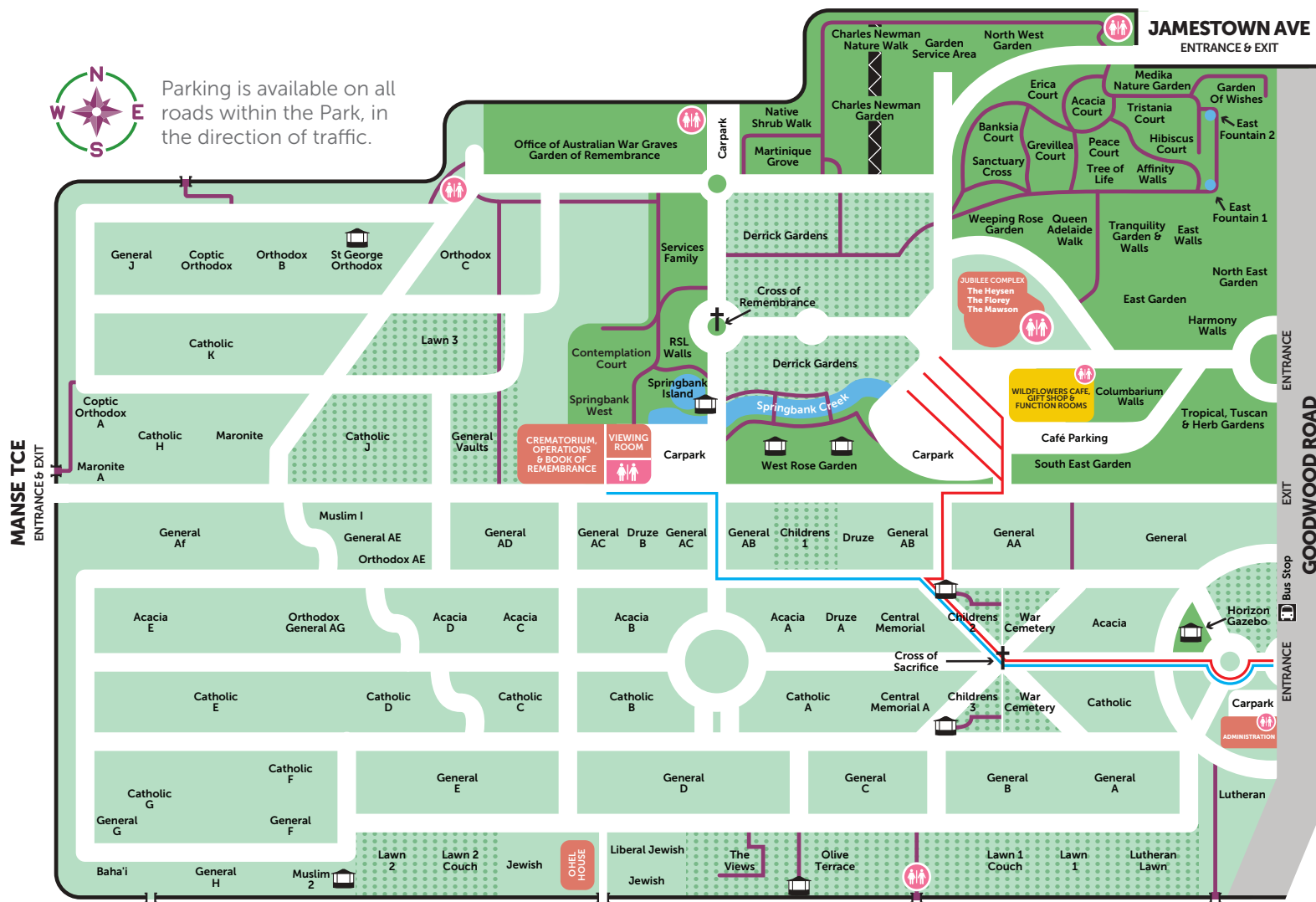
Interment Right .....

**Map Key**

Wheelchair Friendly Path	Toilets	Gazebo	Burial Areas	Irrigated Garden Areas	Arbour Stairs
Roads & Carparks	Cafe, Gift Shop & Function Rooms	Flower Holder Dispenser	Buildings	Irrigated Areas	Speed Limit in Park



Parking is available on all roads within the Park, in the direction of traffic.



### Map Key

- Directions between Book of Remembrance, Viewing room & Administration
- Wheelchair Friendly Path
- Toilets
- Burial Areas
- Irrigated Garden Areas
- Arbour Stairs
- Directions between Jubilee Complex & Administration
- Roads & Carparks
- Cafe, Gift Shop & Function Rooms
- Buildings
- Irrigated Areas
- Speed Limit in Park

To find a grave, locate the path number at the edge of the roadway within the individual section. Each grave is numbered with a disk, set into the concrete foundation of the headstone.

Name .....

Section .....

Path/Location .....

Site .....

Expiry Date.....

Extension Cost.....

Interment Right .....

Name .....

Section .....

Path/Location .....

Site .....

Expiry Date.....

Extension Cost.....

Interment Right .....

Name .....

Section .....

Path/Location .....

Site .....

Expiry Date.....

Extension Cost.....

Interment Right .....